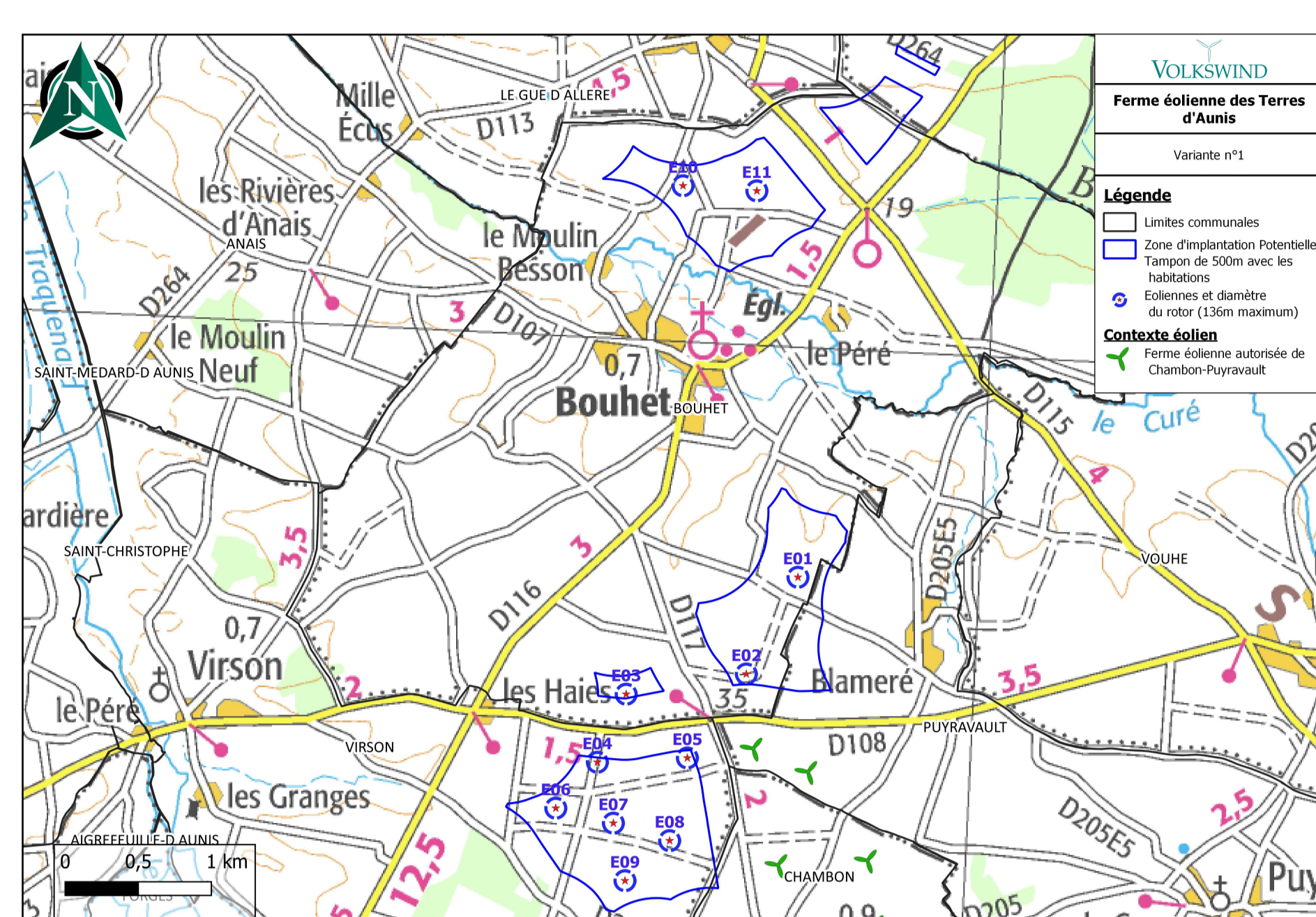


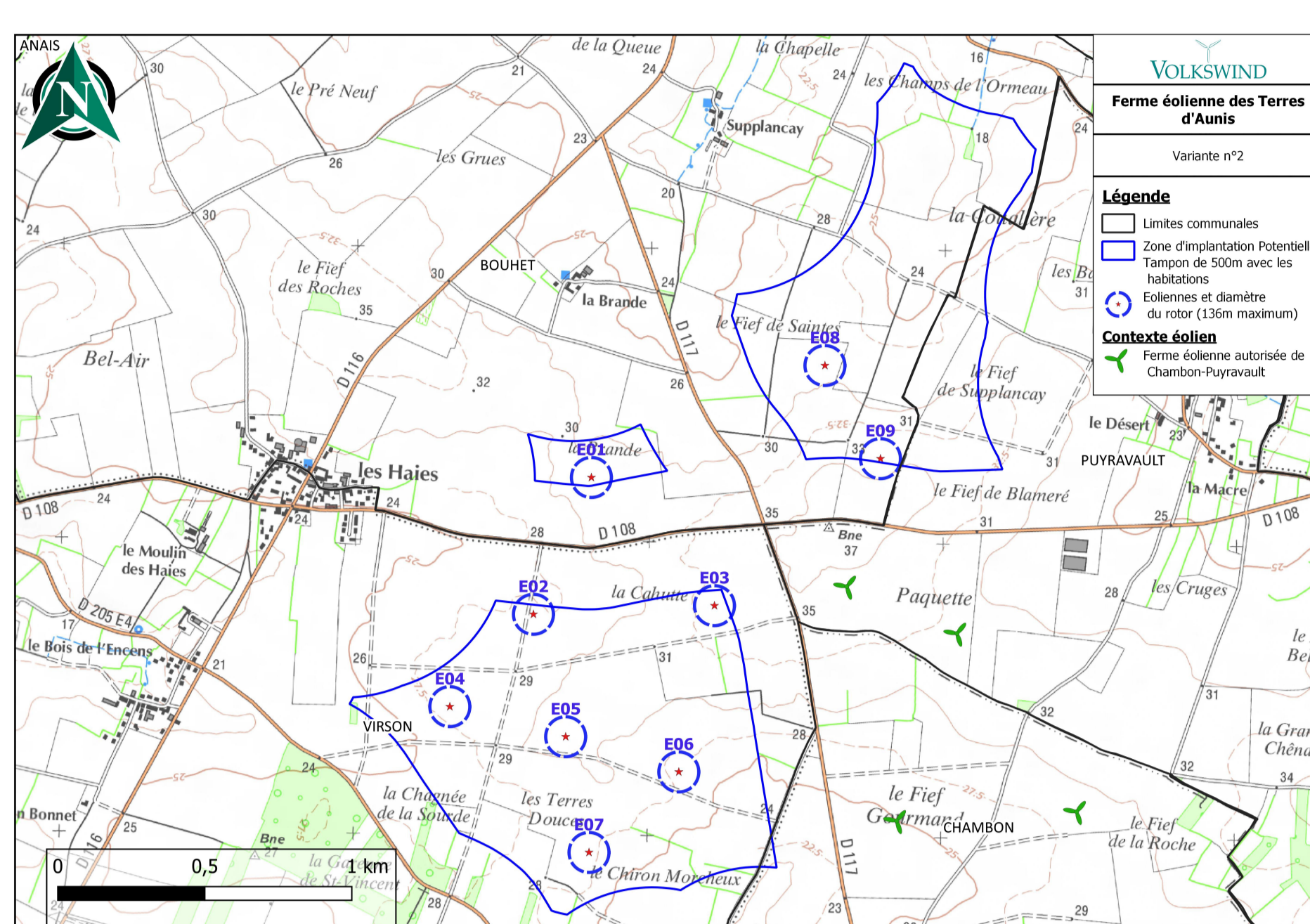


Votre projet en image

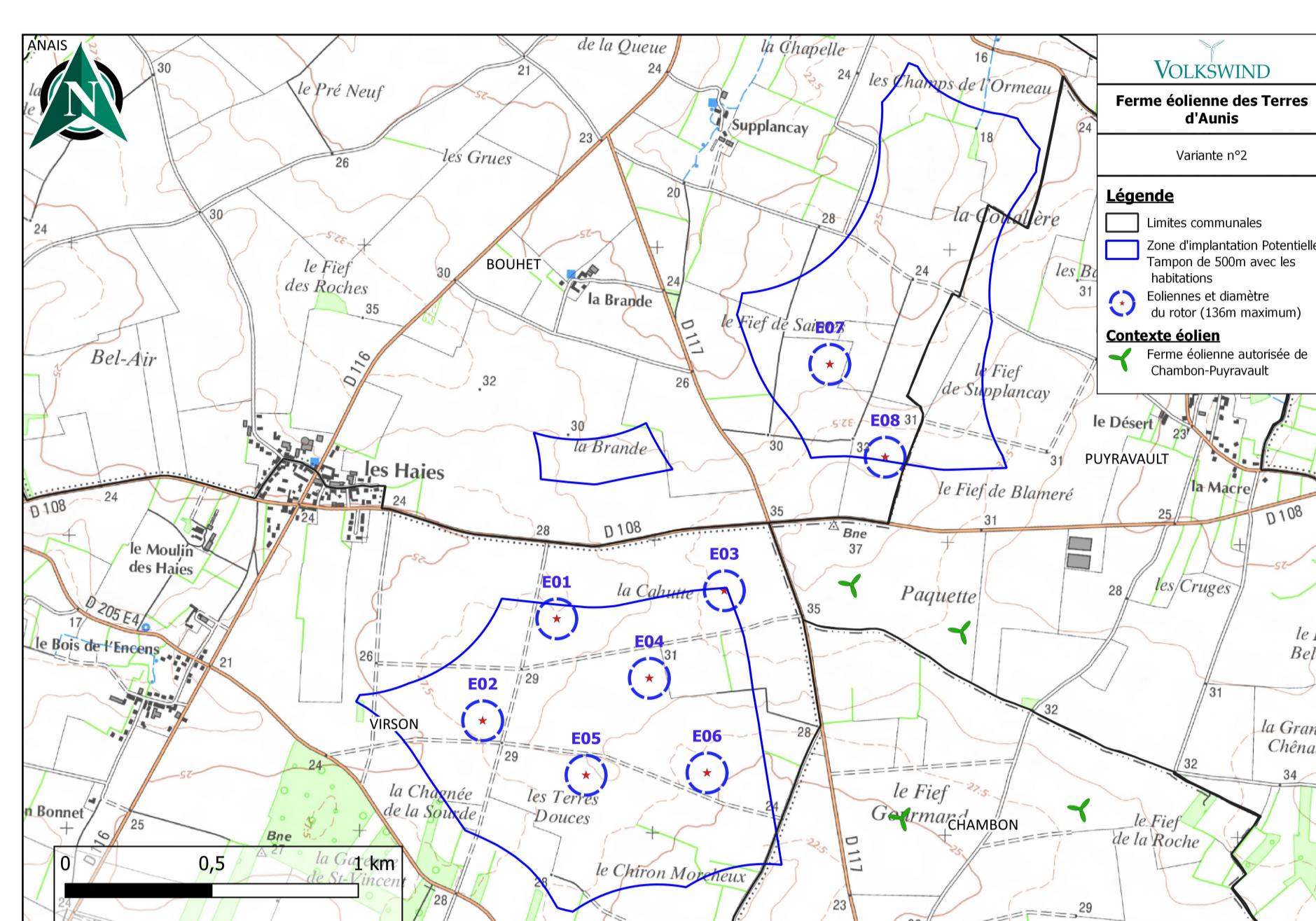
Terres d'Aunis



Variante n°1
11 éoliennes



Variante n°2
9 éoliennes



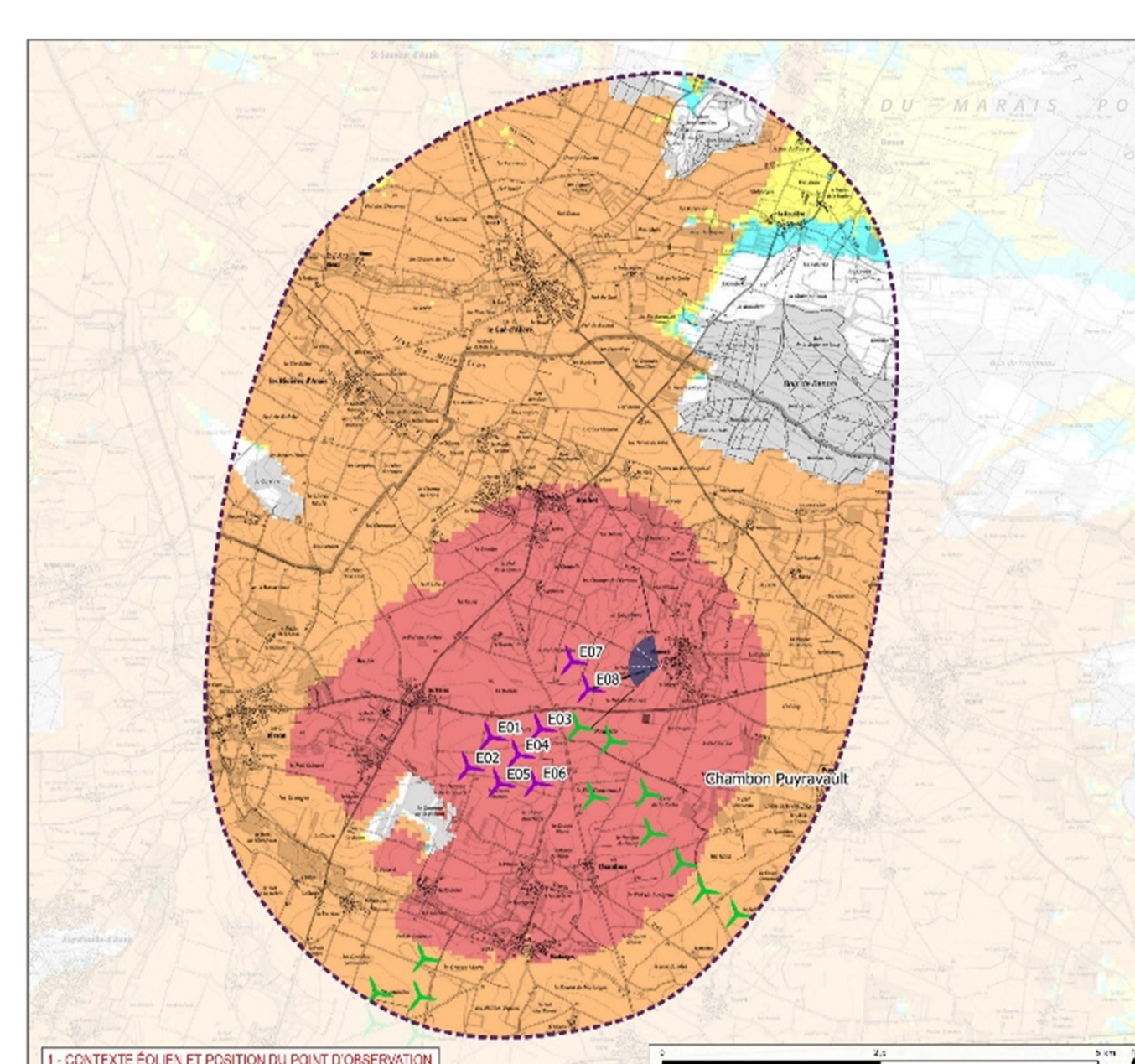
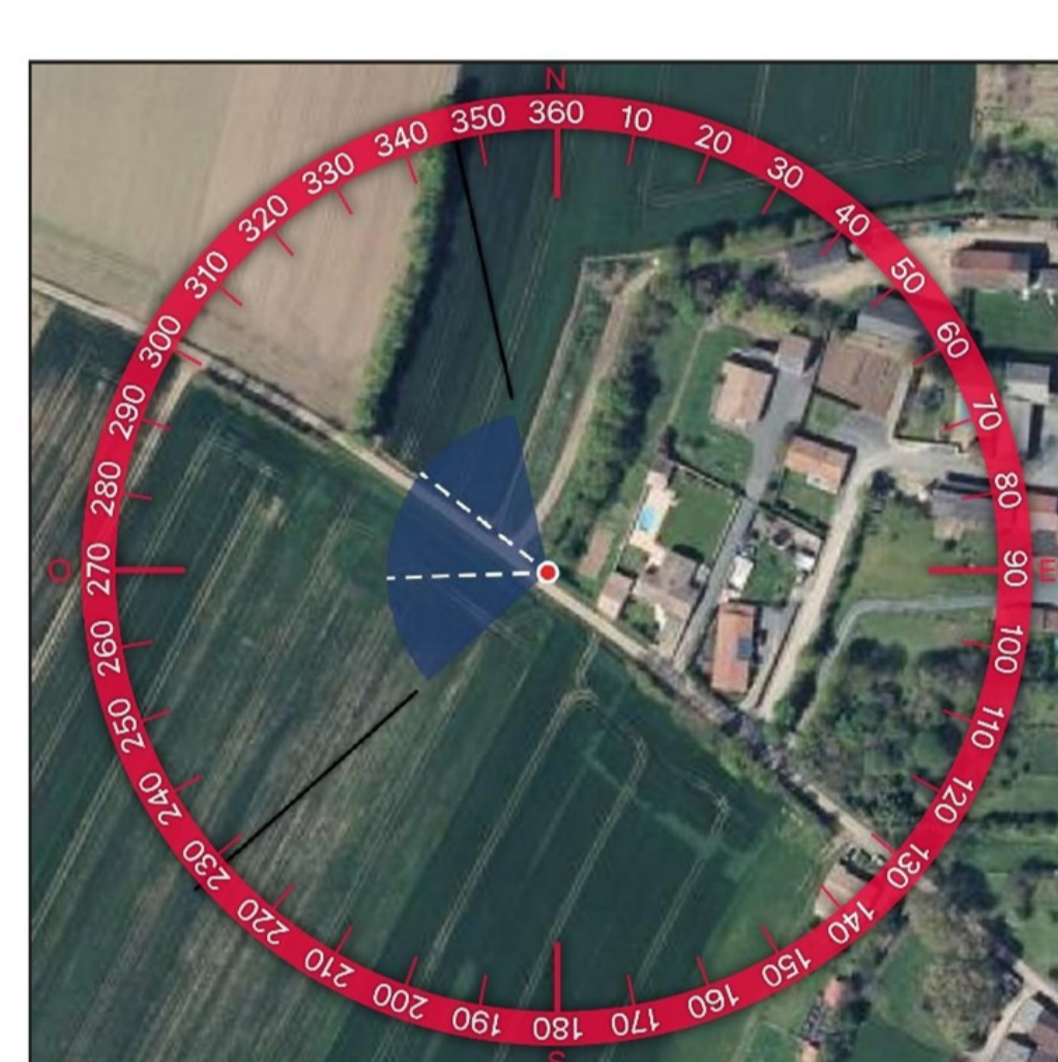

Variante n°3 retenue
8 éoliennes

Photomonages de la variante retenue



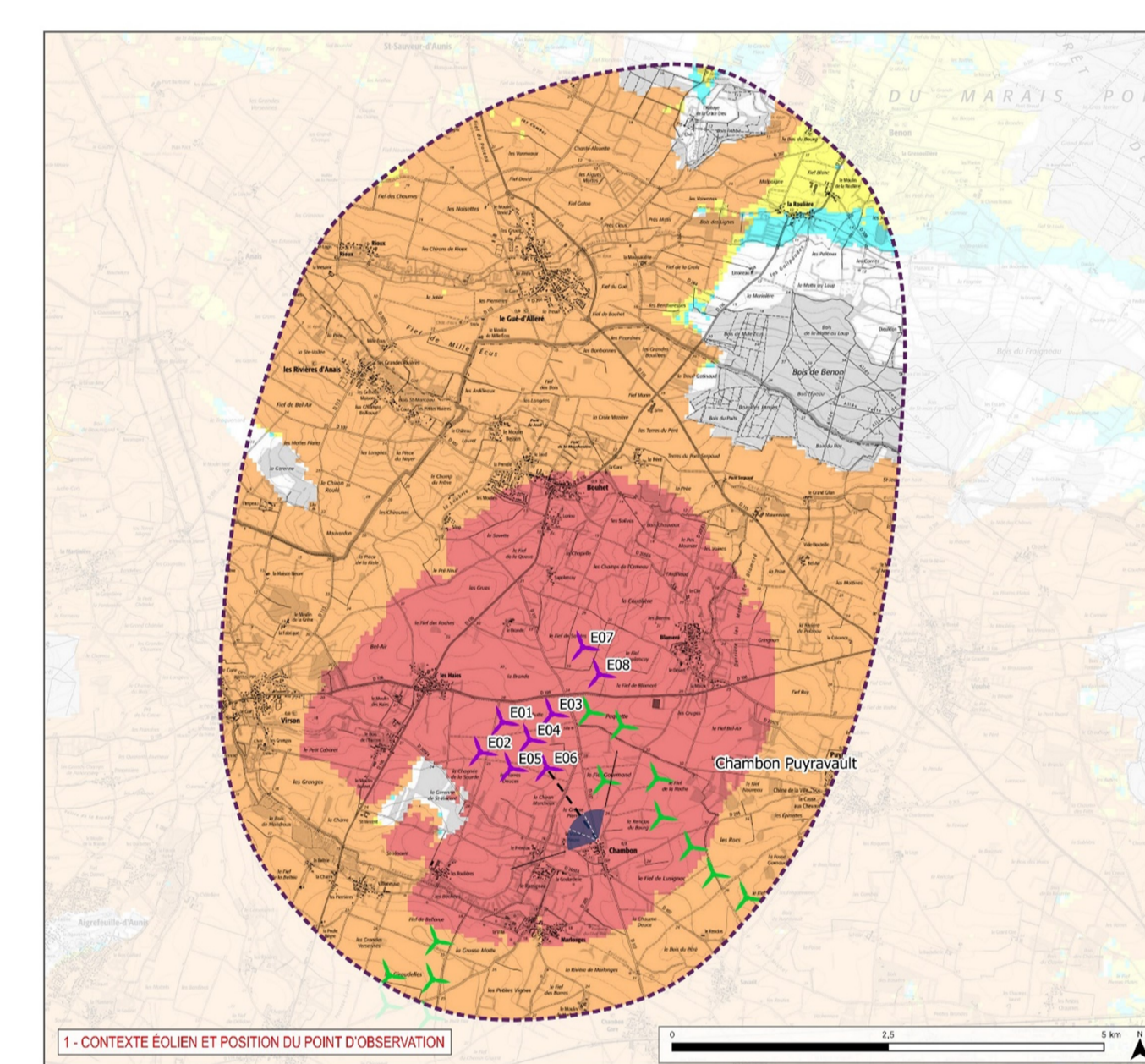
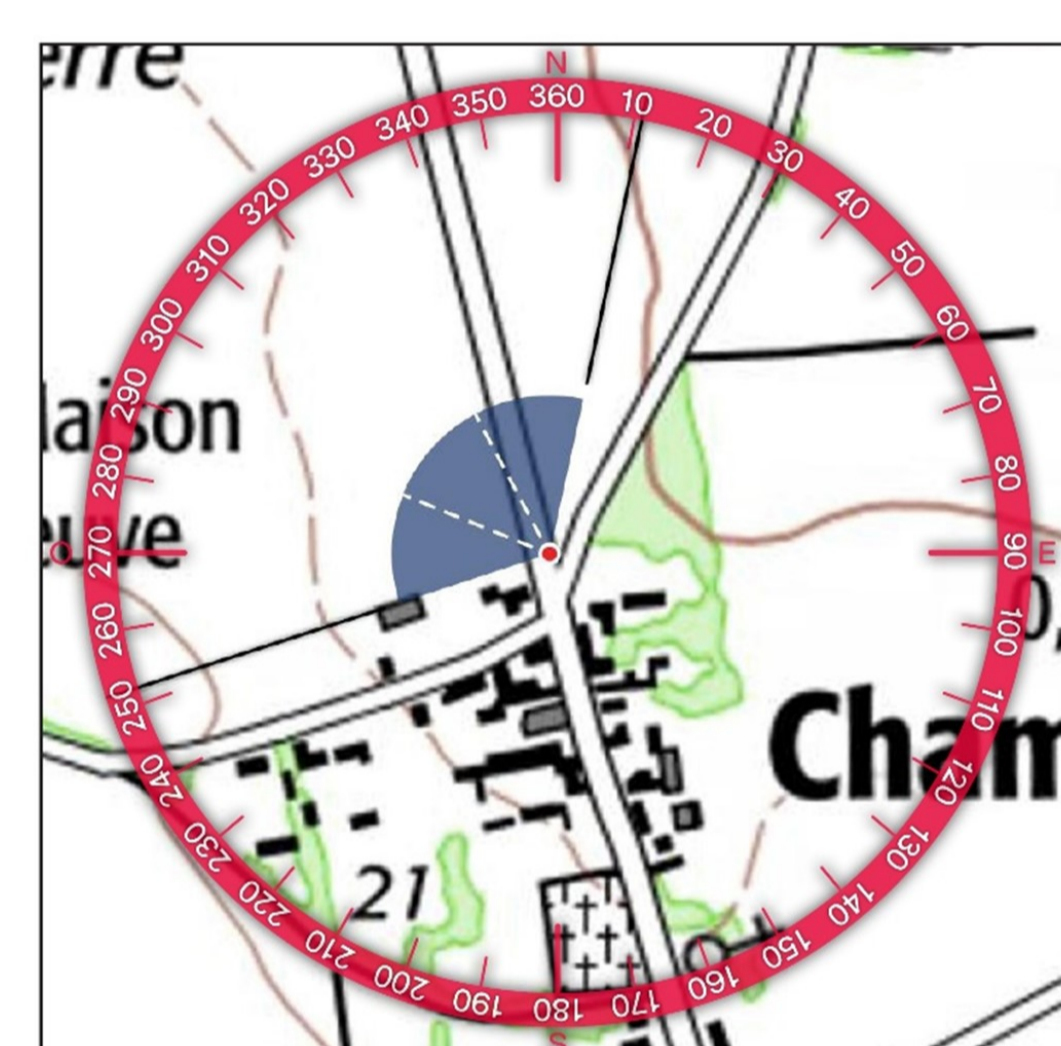
P1

Vue depuis les franges ouest de Blameré*



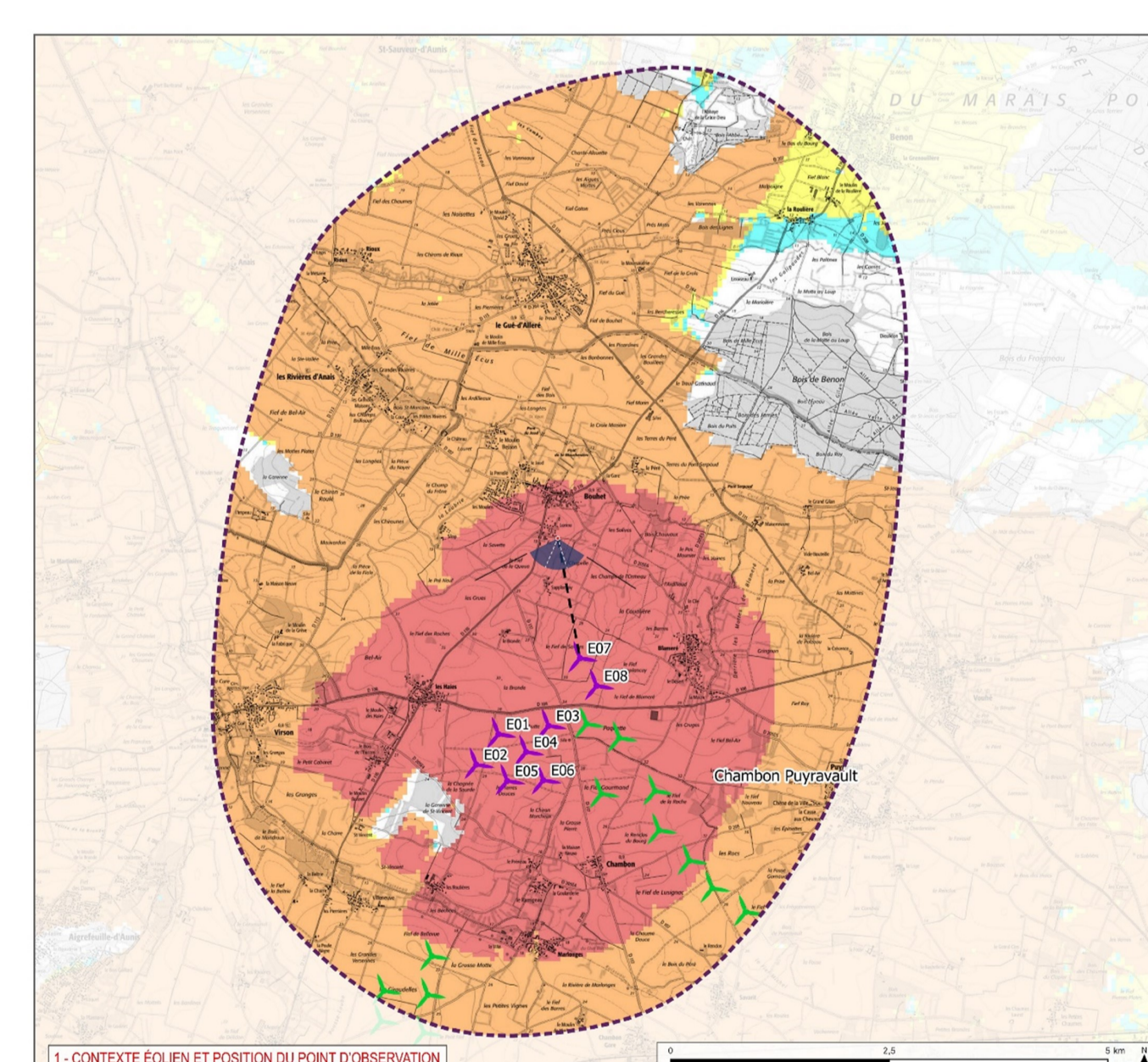
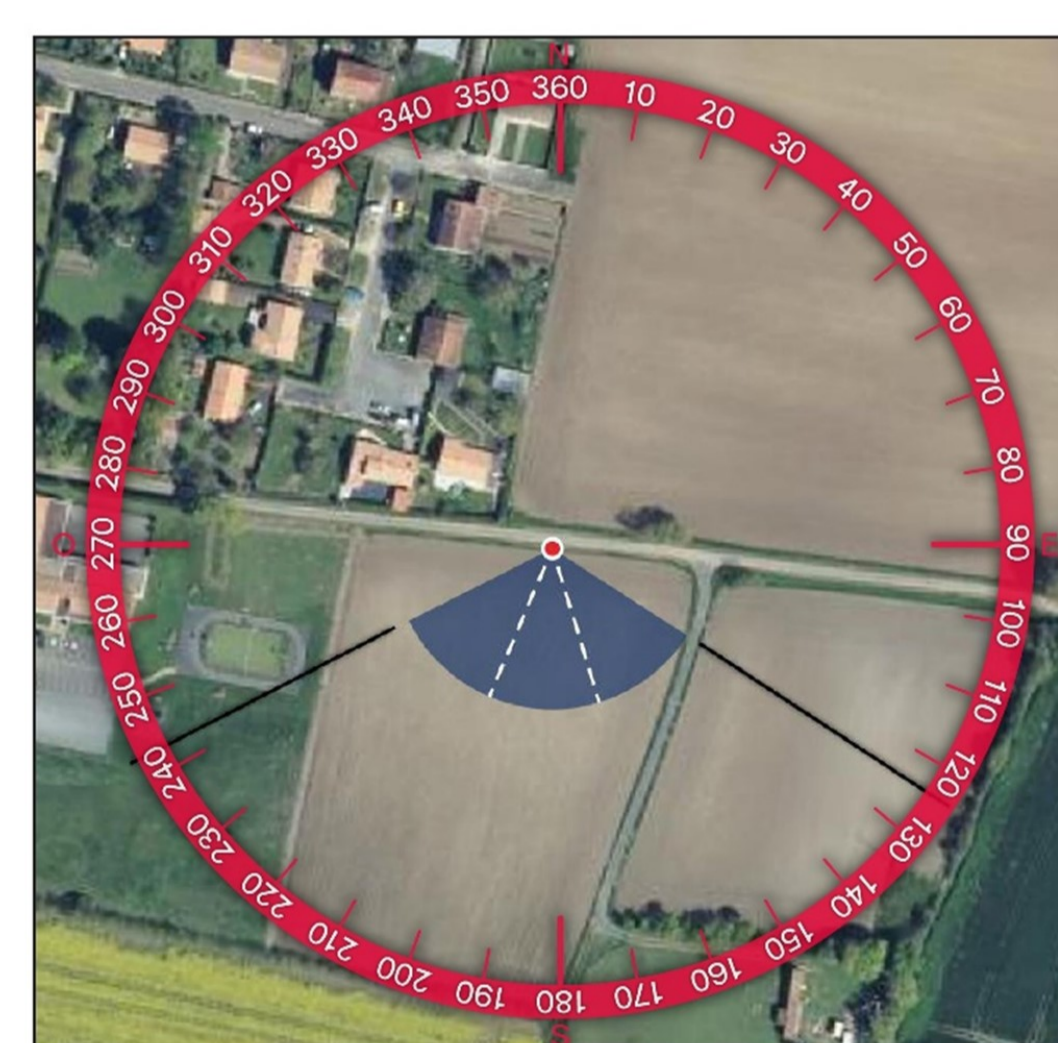
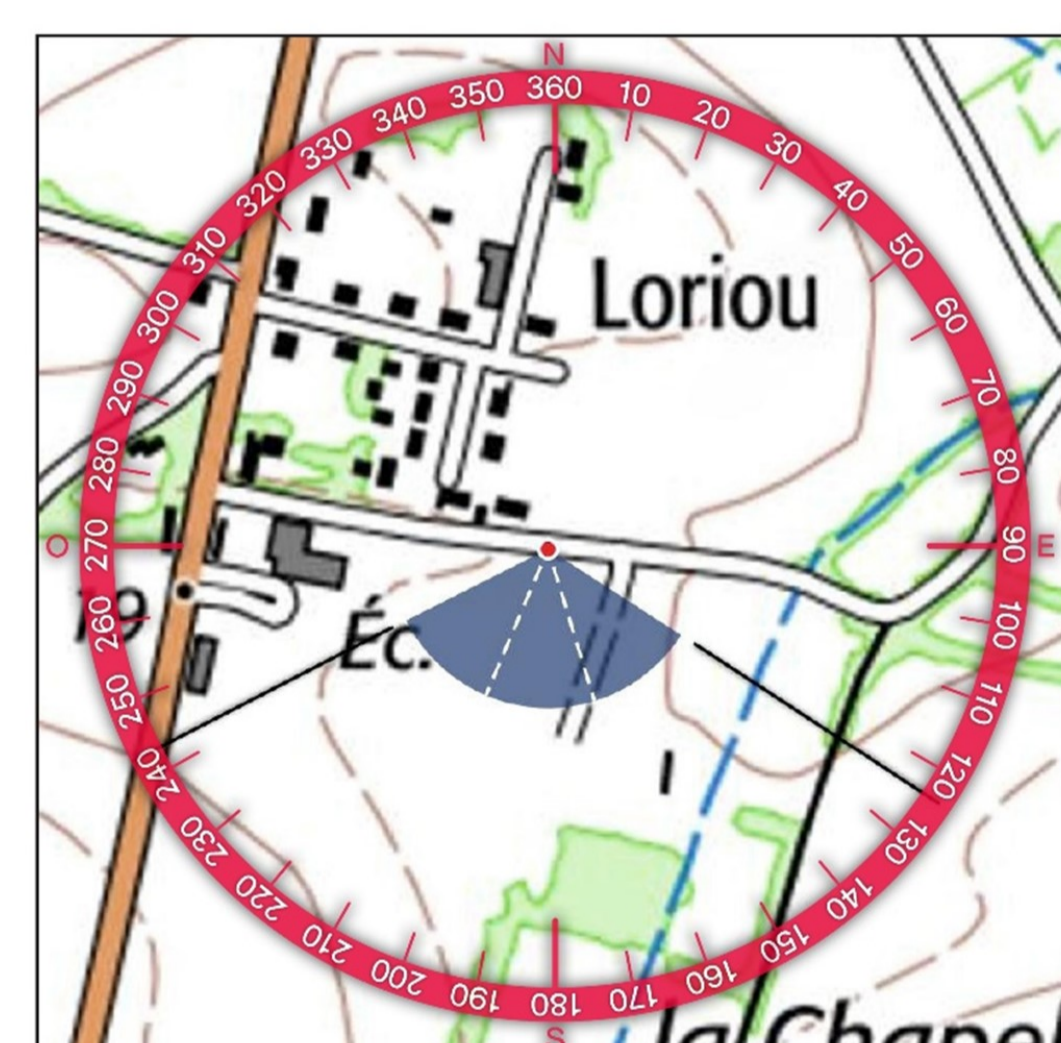
P2

Vue depuis les franges nord de Chambron*



P3

Vue depuis les franges sud de Bouhet*



*Informations des photographies

Angle de 120° composé de 3 clichés de 40°
Focale APSC-C/Focale 24X36 = 35 mm/52,5mm
Hauteur des prises de vue = 1,6m